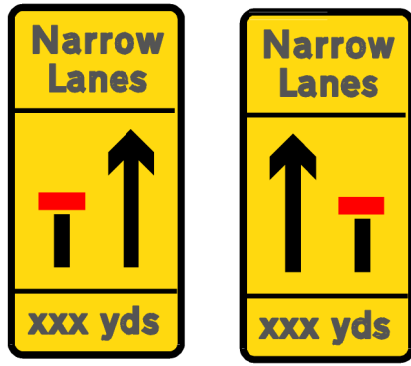


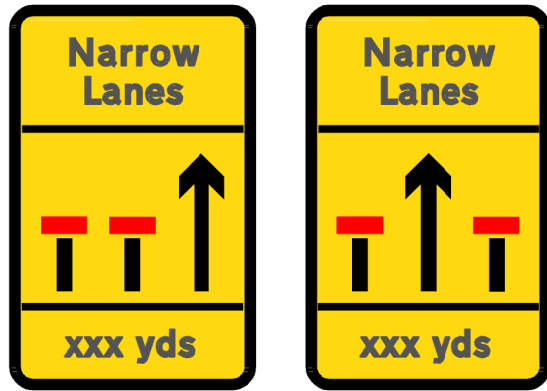
B4057 - Eastbound Approach



↑
**WINT
BRAD'S**

↑
**HAMB
PARKY**

Great Stoke Way - Northbound Approach

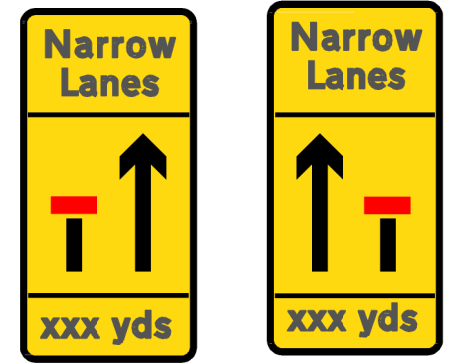


↑
**BUS
LANE**

↑
**BRAD'S
S'GIFF**

↑
**WINT
YATE**

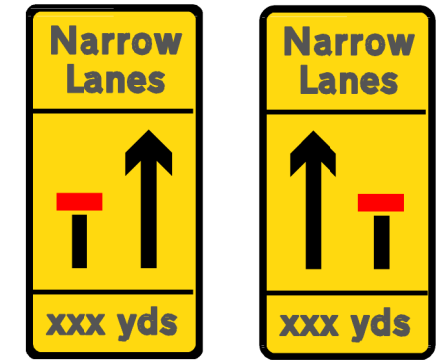
Bradley Stoke Way - Southbound Approach



↑
**BUS
LANE**

↑
**ALL
ROUTES**

B4057 Westbound Approach



↑
**PARKY
S'GIFF**

↑
BRAD'S



Construction Phase Sequence

Stage A
1 & 2

Stage B
3, 4, 5, 6, 7 & 8

Stage C
9 & 10

ORDNANCE SURVEY

© Crown copyright and database rights 2020 Ordnance Survey 100023410. This map has been provided for this scheme consultation and must not be used for any other purpose. Only one paper copy may be made for your own use.

Rev	Description	Drawn	App'd	Date
E	Changed Note 2, section 5 set to completed	DB	SW	May 20
D	Changed Road Signs	DB	SW	May 20
A	Used Key Lines to create road markings	DB	SW	Nov 19

Notes

- Construction stages, phases & timescales are indicative and are subject to change.
- Temporary traffic management measures to remain in place 24/7 whilst traffic levels remain low or modest during COVID-19.
- Temporary traffic management measures for cyclist & pedestrian are not shown.
- Preliminary & other small works are not shown, please contact the overseeing organisation for further information.

DEPARTMENT OF ENVIRONMENT AND COMMUNITY SERVICES

DIRECTOR
Nigel Riglar

STREETCARE TRANSPORT & WASTE
PO Box 1954
Bristol, BS37 0DD
Telephone: 01454 868 000
Email: TransportServices@southglos.gov.uk

Project
**GREAT STOKE ROUNDABOUT
CAPACITY IMPROVEMENTS**

Title
**CONSTRUCTION PHASE
SCHEMATIC**

Scale @ A1	NOT TO SCALE				
Drawn	DB	Checked	SW	Approved	SW
Date	May 20	Date	May 20	Date	May 20
Dwg No.	T001	-	321	-	6000
					E

Acad Ref: ITNS Schemes\T001-General\321 - Great Stoke Roundabout\5. Docs & Dwg\Drawings\T001-321-6000 Construction Phase Schematic Rev E.dwg : Plotted by db19 on May 21, 2020 - 11:07am