

# Section 6a Appendix 2 – No Green Belt Loss Site Templates

## Contents

Introduction .....	4
L1-CSCE5 Acton Turville .....	5
L1-CSCE9 Acton Turville .....	6
L1-CSCE11 Acton Turville .....	7
L1-CSCE8 Badminton .....	8
L1-CHAR6 Charfield.....	9
L1-CHAR7 Charfield.....	10
L1-CHAR11 Charfield .....	11
L1-CHAR15 Charfield.....	12
L1-CHAR2 Cromhall.....	13
L1-CHAR3 Cromhall.....	14
L1-CHAR4 Cromhall.....	15
L1-CHAR5 Cromhall.....	16
L1-CHAR8 Cromhall.....	17
L1-CHAR13 Cromhall.....	18
L1-CHAR14 Cromhall.....	19
L1-CHAR16 Cromhall.....	20
L1-CHAR21 Falfield.....	21
L1-CHAR22 Falfield.....	22
L1-CHAR9 Falfield.....	23
L1-CHAR10 Falfield.....	24
L1-CHAR12 Falfield.....	25
L1-CHAR17 Falfield.....	26
L1-CHAR19 Falfield.....	27
L1-CHAR18 Falfield.....	28
L1-CSCE1 Hawkesbury.....	29
L1-CSCE7 Hawkesbury.....	30
L1-FC5 – Iron Acton .....	31
L1-FC6 Iron Acton .....	32
L1-FC7 Iron Acton .....	33
L1-FC9 Iron Acton .....	34
L1-FC11 Iron Acton.....	35
L1-FC2 Rangeworthy .....	36
L1-FC2 Rangeworthy .....	37
L1-FC10 Rangeworthy .....	38
L1-FC12 Rangeworthy .....	39
L1-FC13 Rangeworthy .....	40

L1-FC8 Rangeworthy .....	41
L1-FC15 Rangeworthy .....	42
L1-CSCE4 Sodbury .....	43
L1-CSCE12 Sodbury .....	44
L1-TH1 Thornbury .....	45
L1-TH2 Thornbury .....	46
L1-TH3 Thornbury .....	47
L1-TH4 Thornbury .....	48
L1-Char1 Tortworth .....	49
L1-FC14 Tytherington .....	50
L1-FC3 Tytherington .....	51
L1-FC4 Tytherington .....	52
L1-FC16 Tytherington .....	53
L1-FC1 Westerleigh and Coalpit Heath .....	53
L1-CSCE2 Wickwar .....	55
L1-CSCE3 Wickwar .....	56
L1-CSCE14 Wickwar .....	57
L1-CHAR20 Wickwar .....	58
L1-CSCE6 Wickwar .....	59
L1-CSCE10 Wickwar .....	60
L1-CSCE13 Yate .....	61
L1-YA1 Yate .....	62

## Introduction

The templates below show the sites that feature in our alternative Lens 1 No Green Belt Loss. Please refer back to [Section 6a Lens 1 No Green Belt Loss](#). You can comment by clicking [here](#) to view the sites on our interactive map, or by clicking on any of the map links set out in the information below. The sites are set out in parish order.

This No Green Belt Loss lens is not the final strategy. The sites we are showing and consulting with you on below are those we have explored through this lens. Further consultation and information is required to determine the most appropriate strategy to deliver homes, jobs and change in our new Local Plan. In technical planning speak at this point this strategy lens and potential site allocations carry very limited planning weight in the determination of planning applications and do not form the new adopted strategy for our Local Plan.

The sites, designations and information shown below form part of our Phase 3 (Regulation 18) consultation, are not 'adopted' and carry limited weight in determination of any planning application until the new Local Plan is adopted.

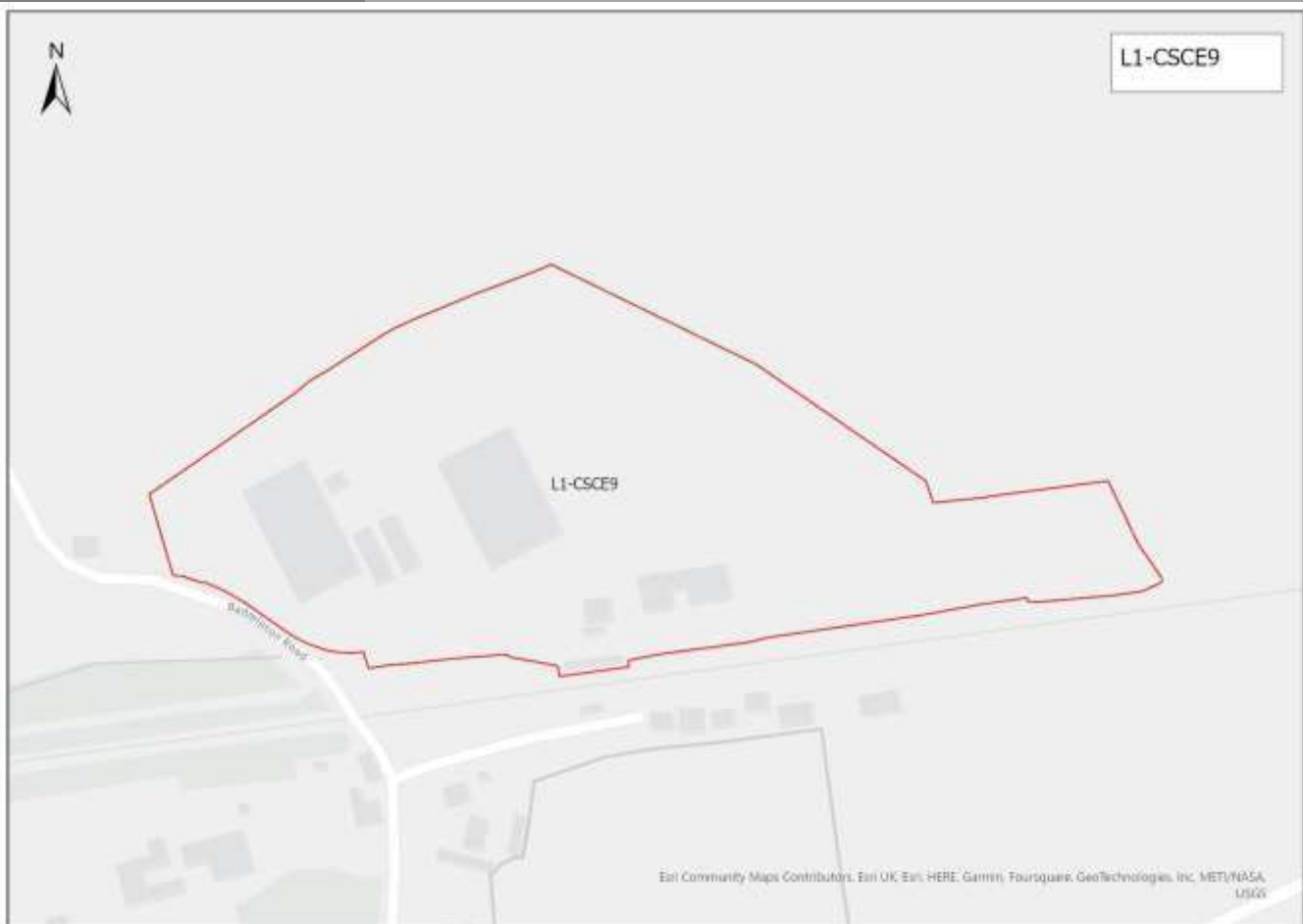
## L1-CSCE5 Acton Turville

<b>Site Code</b>	L1-CSCE5
<b>Address</b>	Land to the East of Badminotn Road, North of Lockington Road
<b>Ward</b>	Chipping Sodbury & Cotswold Edge Ward
<b>Parish</b>	Acton Turville
<b>Map Link</b>	<a href="#">Lens 1 No Green Belt Loss Map</a>
<b>Proposed Use</b>	Residential, Sports/Leisure (linked green spaces)
<b>Capacity for homes</b>	24
<b>Capacity for employment</b>	



## L1-CSCE9 Acton Turville

<b>Site Code</b>	L1-CSCE9
<b>Address</b>	Buffer Depot, Acton Turville
<b>Ward</b>	Chipping Sodbury & Cotswold Edge Ward
<b>Parish</b>	Acton Turville
<b>Map Link</b>	<a href="#">Lens 1 No Green Belt Loss Map</a>
<b>Proposed Use</b>	Mixed Uses including offices/ B2/B8 uses and possibly Live Work Units
<b>Capacity for homes</b>	0
<b>Capacity for employment</b>	3ha E(g) Office



## L1-CSCE11 Acton Turville

<b>Site Code</b>	L1-CSCE11
<b>Address</b>	Land South of Luckington Road
<b>Ward</b>	Chipping Sodbury & Cotswold Edge Ward
<b>Parish</b>	Acton Turville
<b>Map Link</b>	<a href="#">Lens 1 No Green Belt Loss Map</a>
<b>Proposed Use</b>	Residential
<b>Capacity for homes</b>	127
<b>Capacity for employment</b>	



## L1-CSCE8 Badminton

<b>Site Code</b>	L1-CSCE8
<b>Address</b>	Land at Rushmoor Dairy, Badminton
<b>Ward</b>	Chipping Sodbury & Cotswold Edge Ward
<b>Parish</b>	Badminton
<b>Map Link</b>	<a href="#">Lens 1 No Green Belt Loss Map</a>
<b>Proposed Use</b>	B1, B2 & B8
<b>Capacity for homes</b>	0
<b>Capacity for employment</b>	600m2 E(g) Office, 500m2 B2, B8





## L1-CHAR6 Charfield

<b>Site Code</b>	L1-CHAR6
<b>Address</b>	Land north of Wotton Road, Charfield
<b>Ward</b>	Charfield Ward
<b>Parish</b>	Charfield
<b>Map Link</b>	<a href="#">Lens 1 No Green Belt Loss Map</a>
<b>Proposed Use</b>	Mixed Use
<b>Capacity for homes</b>	250
<b>Capacity for employment</b>	



## L1-CHAR7 Charfield

<b>Site Code</b>	L1-CHAR7
<b>Address</b>	Land to the south of Charfield
<b>Ward</b>	Charfield Ward
<b>Parish</b>	Charfield
<b>Map Link</b>	<a href="#">Lens 1 No Green Belt Loss Map</a>
<b>Proposed Use</b>	Residential
<b>Capacity for homes</b>	1000
<b>Capacity for employment</b>	



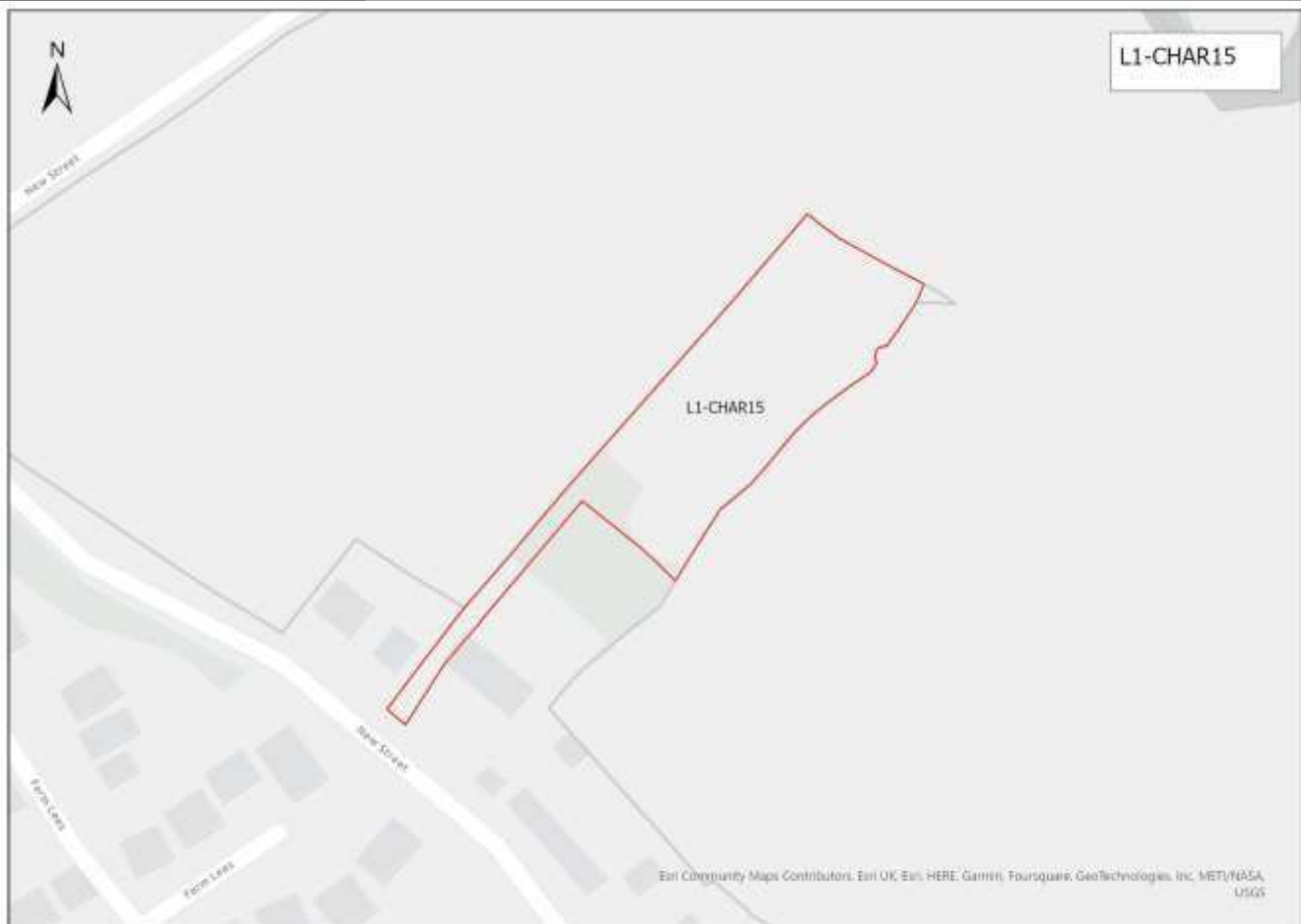
## L1-CHAR11 Charfield

<b>Site Code</b>	L1-CHAR11
<b>Address</b>	Land to the north of The Old Rectory, Charfield
<b>Ward</b>	Charfield Ward
<b>Parish</b>	Charfield
<b>Map Link</b>	<a href="#">Lens 1 No Green Belt Loss Map</a>
<b>Proposed Use</b>	Residential
<b>Capacity for homes</b>	13
<b>Capacity for employment</b>	



## L1-CHAR15 Charfield

<b>Site Code</b>	L1-CHAR15
<b>Address</b>	Land to North of New Street, Charfield
<b>Ward</b>	Charfield Ward
<b>Parish</b>	Charfield
<b>Map Link</b>	<a href="#">Lens 1 No Green Belt Loss Map</a>
<b>Proposed Use</b>	Residential
<b>Capacity for homes</b>	5
<b>Capacity for employment</b>	



## L1-CHAR2 Cromhall

<b>Site Code</b>	L1-CHAR2
<b>Address</b>	Land at Longcross Farm, Cromhall
<b>Ward</b>	Charfield Ward
<b>Parish</b>	Cromhall
<b>Map Link</b>	<a href="#">Lens 1 No Green Belt Loss Map</a>
<b>Proposed Use</b>	Residential and new Primary School
<b>Capacity for homes</b>	46
<b>Capacity for employment</b>	



## L1-CHAR3 Cromhall

<b>Site Code</b>	L1-CHAR3
<b>Address</b>	Land at Bristol Road, Cromhall
<b>Ward</b>	Charfield Ward
<b>Parish</b>	Cromhall
<b>Map Link</b>	<a href="#">Lens 1 No Green Belt Loss Map</a>
<b>Proposed Use</b>	Residential
<b>Capacity for homes</b>	27
<b>Capacity for employment</b>	



## L1-CHAR4 Cromhall

<b>Site Code</b>	L1-CHAR4
<b>Address</b>	Land to rear of Ducie Close, Cromhall, GL12 8AH
<b>Ward</b>	Charfield Ward
<b>Parish</b>	Cromhall
<b>Map Link</b>	<a href="#">Lens 1 No Green Belt Loss Map</a>
<b>Proposed Use</b>	Residential
<b>Capacity for homes</b>	14
<b>Capacity for employment</b>	



## L1-CHAR5 Cromhall

<b>Site Code</b>	L1-CHAR5
<b>Address</b>	Woodend Farm, Woodend Lane, Cromhall
<b>Ward</b>	Charfield Ward
<b>Parish</b>	Cromhall
<b>Map Link</b>	<a href="#">Lens 1 No Green Belt Loss Map</a>
<b>Proposed Use</b>	Employment B1
<b>Capacity for homes</b>	0
<b>Capacity for employment</b>	350m2 E(g) Office





## L1-CHAR8 Cromhall

<b>Site Code</b>	L1-CHAR8
<b>Address</b>	Land at, Cromhall, South Gloucestershire
<b>Ward</b>	Charfield Ward
<b>Parish</b>	Cromhall
<b>Map Link</b>	<a href="#">Lens 1 No Green Belt Loss Map</a>
<b>Proposed Use</b>	Residential, Employment, Retail, Other
<b>Capacity for homes</b>	22
<b>Capacity for employment</b>	



## L1-CHAR13 Cromhall

<b>Site Code</b>	L1-CHAR13
<b>Address</b>	Land at Townwell, Cromhall
<b>Ward</b>	Charfield Ward
<b>Parish</b>	Cromhall
<b>Map Link</b>	<a href="#">Lens 1 No Green Belt Loss Map</a>
<b>Proposed Use</b>	Residential
<b>Capacity for homes</b>	32
<b>Capacity for employment</b>	



## L1-CHAR14 Cromhall

<b>Site Code</b>	L1-CHAR14
<b>Address</b>	Land at Talbots End, Cromhall
<b>Ward</b>	Charfield Ward
<b>Parish</b>	Cromhall
<b>Map Link</b>	<a href="#">Lens 1 No Green Belt Loss Map</a>
<b>Proposed Use</b>	Residential
<b>Capacity for homes</b>	11
<b>Capacity for employment</b>	



## L1-CHAR16 Cromhall

<b>Site Code</b>	L1-CHAR16
<b>Address</b>	Land adjacent to north of Heath End Garage
<b>Ward</b>	Charfield Ward
<b>Parish</b>	Cromhall
<b>Map Link</b>	<a href="#">Lens 1 No Green Belt Loss Map</a>
<b>Proposed Use</b>	Residential
<b>Capacity for homes</b>	16
<b>Capacity for employment</b>	



## L1-CHAR21 Falfield

<b>Site Code</b>	L1-CHAR21
<b>Address</b>	Land alongside the B4061 (Old Gloucester Road) and the A38 at Whitfield
<b>Ward</b>	Charfield Ward & Thornbury Ward
<b>Parish</b>	Falfield
<b>Map Link</b>	<a href="#">Lens 1 No Green Belt Loss Map</a>
<b>Proposed Use</b>	Mixed use
<b>Capacity for homes</b>	750
<b>Capacity for employment</b>	



## L1-CHAR22 Falfield

<b>Site Code</b>	L1-CHAR22
<b>Address</b>	Buckover Garden Village
<b>Ward</b>	Charfield Ward & Thornbury Ward
<b>Parish</b>	Falfield
<b>Map Link</b>	<a href="#">Lens 1 No Green Belt Loss Map</a>
<b>Proposed Use</b>	Mixed Use
<b>Capacity for homes</b>	1500
<b>Capacity for employment</b>	Flexible E Class



## L1-CHAR9 Falfield

<b>Site Code</b>	L1-CHAR9
<b>Address</b>	Land adjacent, The Bungalow, Cutts Heath
<b>Ward</b>	Charfield Ward
<b>Parish</b>	Falfield
<b>Map Link</b>	<a href="#">Lens 1 No Green Belt Loss Map</a>
<b>Proposed Use</b>	Residential
<b>Capacity for homes</b>	7
<b>Capacity for employment</b>	



## L1-CHAR10 Falfield

<b>Site Code</b>	L1-CHAR10
<b>Address</b>	Land at Pool Farm, Whitfield, Wotton Under Edge
<b>Ward</b>	Charfield Ward
<b>Parish</b>	Falfield
<b>Map Link</b>	<a href="#">Lens 1 No Green Belt Loss Map</a>
<b>Proposed Use</b>	Residential
<b>Capacity for homes</b>	30
<b>Capacity for employment</b>	





## L1-CHAR12 Falfield

<b>Site Code</b>	L1-CHAR12
<b>Address</b>	Land at Heneage Lane and The Gables, Falfield
<b>Ward</b>	Charfield Ward
<b>Parish</b>	Falfield
<b>Map Link</b>	<a href="#">Lens 1 No Green Belt Loss Map</a>
<b>Proposed Use</b>	Mixed use
<b>Capacity for homes</b>	69
<b>Capacity for employment</b>	6.9ha E(g), B2, B8



## L1-CHAR17 Falfield

<b>Site Code</b>	L1-CHAR17
<b>Address</b>	The Old Windmill, Falfield (Parcel A)
<b>Ward</b>	Charfield Ward
<b>Parish</b>	Falfield
<b>Map Link</b>	<a href="#">Lens 1 No Green Belt Loss Map</a>
<b>Proposed Use</b>	Residential
<b>Capacity for homes</b>	43
<b>Capacity for employment</b>	



## L1-CHAR19 Falfield

<b>Site Code</b>	L1-CHAR19
<b>Address</b>	Land North of Moorslade Lane
<b>Ward</b>	Charfield Ward
<b>Parish</b>	Falfield
<b>Map Link</b>	<a href="#">Lens 1 No Green Belt Loss Map</a>
<b>Proposed Use</b>	Mixed Use
<b>Capacity for homes</b>	559
<b>Capacity for employment</b>	



## L1-CHAR18 Falfield

<b>Site Code</b>	L1-CHAR18
<b>Address</b>	The Old Windmill, Falfield (Parcel B)
<b>Ward</b>	Charfield Ward
<b>Parish</b>	Falfield
<b>Map Link</b>	<a href="#">Lens 1 No Green Belt Loss Map</a>
<b>Proposed Use</b>	Residential
<b>Capacity for homes</b>	56
<b>Capacity for employment</b>	



## L1-CSCE1 Hawkesbury

<b>Site Code</b>	L1-CSCE1
<b>Address</b>	Land between France Lane and Park Street, Hawkesbury Upton
<b>Ward</b>	Chipping Sodbury & Cotswold Edge Ward
<b>Parish</b>	Hawkesbury
<b>Map Link</b>	<a href="#">Lens 1 No Green Belt Loss Map</a>
<b>Proposed Use</b>	Residential
<b>Capacity for homes</b>	19
<b>Capacity for employment</b>	



## L1-CSCE7 Hawkesbury

<b>Site Code</b>	L1-CSCE7
<b>Address</b>	Dunkirk Barn
<b>Ward</b>	Chipping Sodbury & Cotswold Edge Ward
<b>Parish</b>	Hawkesbury
<b>Map Link</b>	<a href="#">Lens 1 No Green Belt Loss Map</a>
<b>Proposed Use</b>	Farm Shop, Cafe, Plant Centre
<b>Capacity for homes</b>	0
<b>Capacity for employment</b>	Farm shop, café and plant centre



## L1-FC5 – Iron Acton

<b>Site Code</b>	L1-FC5
<b>Address</b>	Land at 404 North Road, Yate
<b>Ward</b>	Frampton Cotterell Ward
<b>Parish</b>	Iron Acton
<b>Map Link</b>	<a href="#">Lens 1 No Green Belt Loss Map</a>
<b>Proposed Use</b>	Residential
<b>Capacity for homes</b>	29
<b>Capacity for employment</b>	



## L1-FC6 Iron Acton

<b>Site Code</b>	L1-FC6
<b>Address</b>	Land at North Road, Yate
<b>Ward</b>	Frampton Cotterell Ward
<b>Parish</b>	Iron Acton
<b>Map Link</b>	<a href="#">Lens 1 No Green Belt Loss Map</a>
<b>Proposed Use</b>	Residential
<b>Capacity for homes</b>	42
<b>Capacity for employment</b>	





## L1-FC7 Iron Acton

<b>Site Code</b>	L1-FC7
<b>Address</b>	Land to rear of 450 North Road, Yate
<b>Ward</b>	Frampton Cotterell Ward
<b>Parish</b>	Iron Acton
<b>Map Link</b>	<a href="#">Lens 1 No Green Belt Loss Map</a>
<b>Proposed Use</b>	Residential
<b>Capacity for homes</b>	8
<b>Capacity for employment</b>	



## L1-FC9 Iron Acton

<b>Site Code</b>	L1-FC9
<b>Address</b>	Land off North Road, Yate, BS37 7LJ
<b>Ward</b>	Frampton Cotterell Ward
<b>Parish</b>	Iron Acton
<b>Map Link</b>	<a href="#">Lens 1 No Green Belt Loss Map</a>
<b>Proposed Use</b>	Residential
<b>Capacity for homes</b>	30
<b>Capacity for employment</b>	



## L1-FC11 Iron Acton

<b>Site Code</b>	L1-FC11
<b>Address</b>	Field to south of Rock View, Engine Common Lane
<b>Ward</b>	Frampton Cotterell Ward
<b>Parish</b>	Iron Acton
<b>Map Link</b>	<a href="#">Lens 1 No Green Belt Loss Map</a>
<b>Proposed Use</b>	Residential
<b>Capacity for homes</b>	12
<b>Capacity for employment</b>	



## L1-FC2 Rangeworthy

<b>Site Code</b>	L1-FC2
<b>Address</b>	Land adjacent, Westways, Wotton Road, Rangeworthy
<b>Ward</b>	Frampton Cotterell Ward
<b>Parish</b>	Rangeworthy
<b>Map Link</b>	<a href="#">Lens 1 No Green Belt Loss Map</a>
<b>Proposed Use</b>	Residential
<b>Capacity for homes</b>	9
<b>Capacity for employment</b>	



## L1-FC2 Rangeworthy

<b>Site Code</b>	L1-FC2
<b>Address</b>	Land off, Wotton Road, Rangeworthy
<b>Ward</b>	Frampton Cotterell Ward
<b>Parish</b>	Rangeworthy
<b>Map Link</b>	<a href="#">Lens 1 No Green Belt Loss Map</a>
<b>Proposed Use</b>	Residential
<b>Capacity for homes</b>	90
<b>Capacity for employment</b>	



## L1-FC10 Rangeworthy

<b>Site Code</b>	L1-FC10
<b>Address</b>	Land to west of Wotton Road
<b>Ward</b>	Frampton Cotterell Ward
<b>Parish</b>	Rangeworthy
<b>Map Link</b>	<a href="#">Lens 1 No Green Belt Loss Map</a>
<b>Proposed Use</b>	Residential
<b>Capacity for homes</b>	28
<b>Capacity for employment</b>	



## L1-FC12 Rangeworthy

<b>Site Code</b>	L1-FC12
<b>Address</b>	Land at Berrows Mead
<b>Ward</b>	Frampton Cotterell Ward
<b>Parish</b>	Rangeworthy
<b>Map Link</b>	<a href="#">Lens 1 No Green Belt Loss Map</a>
<b>Proposed Use</b>	TBC
<b>Capacity for homes</b>	34
<b>Capacity for employment</b>	



## L1-FC13 Rangeworthy

<b>Site Code</b>	L1-FC13
<b>Address</b>	Land to the west of Wotton Road
<b>Ward</b>	Frampton Cotterell Ward
<b>Parish</b>	Rangeworthy
<b>Map Link</b>	<a href="#">Lens 1 No Green Belt Loss Map</a>
<b>Proposed Use</b>	Residential
<b>Capacity for homes</b>	50
<b>Capacity for employment</b>	





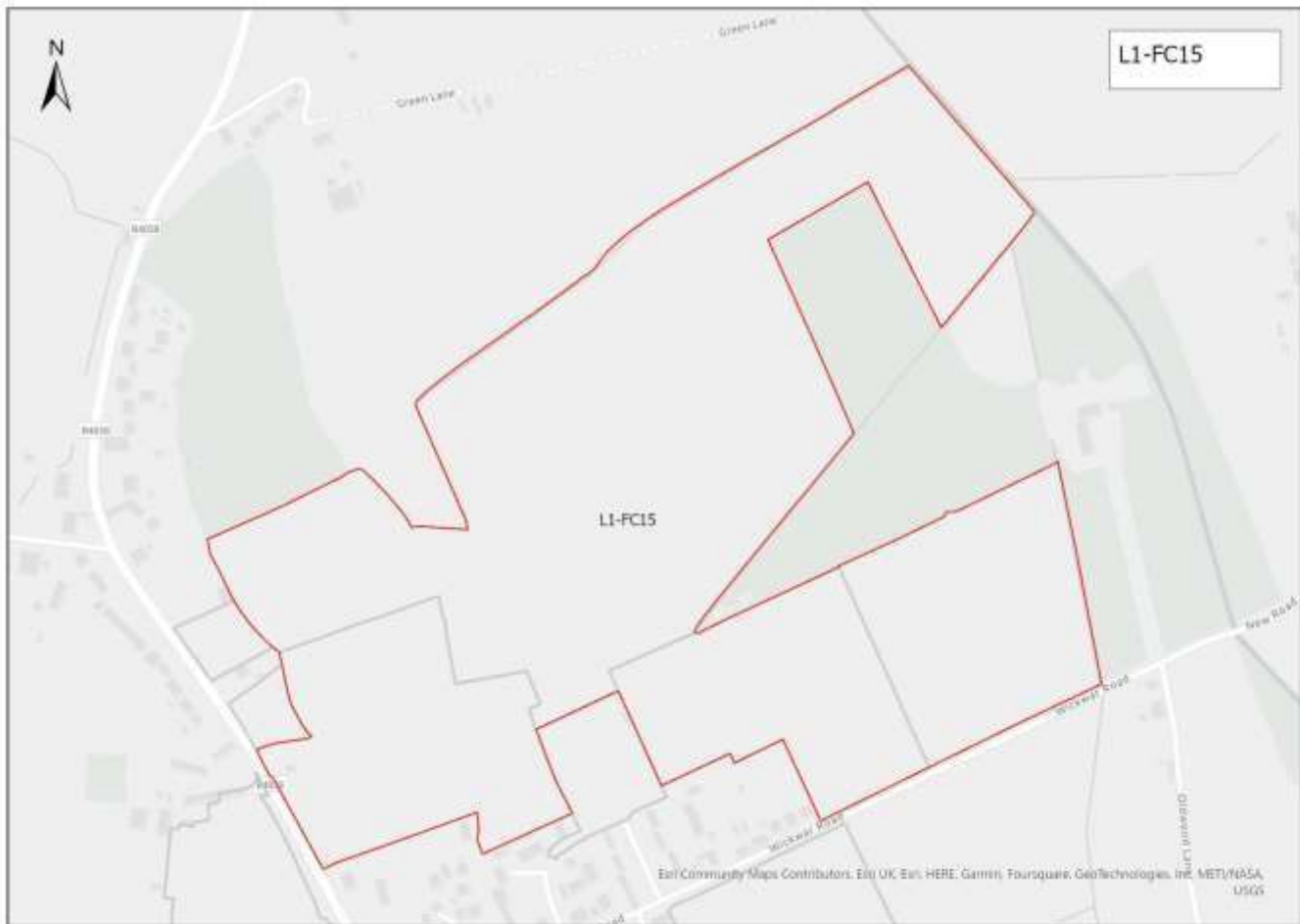
## L1-FC8 Rangeworthy

<b>Site Code</b>	L1-FC8
<b>Address</b>	Land south of Wickwar Road, Rangeworthy
<b>Ward</b>	Frampton Cotterell Ward
<b>Parish</b>	Rangeworthy
<b>Map Link</b>	<a href="#">Lens 1 No Green Belt Loss Map</a>
<b>Proposed Use</b>	Residential
<b>Capacity for homes</b>	133
<b>Capacity for employment</b>	



## L1-FC15 Rangeworthy

<b>Site Code</b>	L1-FC15
<b>Address</b>	Land to north of New Road, Rangeworthy
<b>Ward</b>	Frampton Cotterell Ward
<b>Parish</b>	Rangeworthy
<b>Map Link</b>	<a href="#">Lens 1 No Green Belt Loss Map</a>
<b>Proposed Use</b>	Mixed Use
<b>Capacity for homes</b>	90
<b>Capacity for employment</b>	



## L1-CSCE4 Sodbury

<b>Site Code</b>	L1-CSCE4
<b>Address</b>	The Ridings, Wickwar Road, Chipping Sodbury
<b>Ward</b>	Chipping Sodbury & Cotswold Edge Ward
<b>Parish</b>	Sodbury
<b>Map Link</b>	<a href="#">Lens 1 No Green Belt Loss Map</a>
<b>Proposed Use</b>	Residential
<b>Capacity for homes</b>	207
<b>Capacity for employment</b>	



## L1-CSCE12 Sodbury

<b>Site Code</b>	L1-CSCE12
<b>Address</b>	Land east of Chipping Sodbury
<b>Ward</b>	Chipping Sodbury & Cotswold Edge Ward
<b>Parish</b>	Sodbury
<b>Map Link</b>	<a href="#">Lens 1 No Green Belt Loss Map</a>
<b>Proposed Use</b>	Residential
<b>Capacity for homes</b>	650
<b>Capacity for employment</b>	



## L1-TH1 Thornbury

<b>Site Code</b>	L1-TH1
<b>Address</b>	Land to west of Park Farm
<b>Ward</b>	Thornbury Ward
<b>Parish</b>	Thornbury
<b>Map Link</b>	<a href="#">Lens 1 No Green Belt Loss Map</a>
<b>Proposed Use</b>	Residential
<b>Capacity for homes</b>	15
<b>Capacity for employment</b>	



## L1-TH2 Thornbury

<b>Site Code</b>	L1-TH2
<b>Address</b>	Land off Midland Way, Thornbury
<b>Ward</b>	Thornbury Ward
<b>Parish</b>	Thornbury
<b>Map Link</b>	<a href="#">Lens 1 No Green Belt Loss Map</a>
<b>Proposed Use</b>	Residential
<b>Capacity for homes</b>	35
<b>Capacity for employment</b>	



## L1-TH3 Thornbury

<b>Site Code</b>	L1-TH3
<b>Address</b>	Land adjoining Spring Farm
<b>Ward</b>	Thornbury Ward
<b>Parish</b>	Thornbury
<b>Map Link</b>	<a href="#">Lens 1 No Green Belt Loss Map</a>
<b>Proposed Use</b>	Residential and Sports/leisure
<b>Capacity for homes</b>	170
<b>Capacity for employment</b>	



## L1-TH4 Thornbury

<b>Site Code</b>	L1-TH4
<b>Address</b>	Land at Gloucestershire Road
<b>Ward</b>	Thornbury Ward
<b>Parish</b>	Thornbury
<b>Map Link</b>	<a href="#">Lens 1 No Green Belt Loss Map</a>
<b>Proposed Use</b>	Residential
<b>Capacity for homes</b>	81
<b>Capacity for employment</b>	





## L1-Char1 Tortworth

<b>Site Code</b>	L1-CHAR1
<b>Address</b>	Land off, Charfield Hill, Charfield
<b>Ward</b>	Charfield Ward
<b>Parish</b>	Tortworth
<b>Map Link</b>	<a href="#">Lens 1 No Green Belt Loss Map</a>
<b>Proposed Use</b>	Mixed Use
<b>Capacity for homes</b>	45
<b>Capacity for employment</b>	



## L1-FC14 Tytherington

<b>Site Code</b>	L1-FC14
<b>Address</b>	Tytherington Quarry, Tytherington Road
<b>Ward</b>	Frampton Cotterell Ward
<b>Parish</b>	Tytherington
<b>Map Link</b>	<a href="#">Lens 1 No Green Belt Loss Map</a>
<b>Proposed Use</b>	Hotel
<b>Capacity for homes</b>	0
<b>Capacity for employment</b>	40 bed hotel



## L1-FC3 Tytherington

<b>Site Code</b>	L1-FC3
<b>Address</b>	Stable Folly, Stowell Hill Road, Tytherington
<b>Ward</b>	Frampton Cotterell Ward
<b>Parish</b>	Tytherington
<b>Map Link</b>	<a href="#">Lens 1 No Green Belt Loss Map</a>
<b>Proposed Use</b>	Residential
<b>Capacity for homes</b>	26
<b>Capacity for employment</b>	



## L1-FC4 Tytherington

<b>Site Code</b>	L1-FC4
<b>Address</b>	Land to the west of Stowell Hill Road, Tytherington
<b>Ward</b>	Frampton Cotterell Ward
<b>Parish</b>	Tytherington
<b>Map Link</b>	<a href="#">Lens 1 No Green Belt Loss Map</a>
<b>Proposed Use</b>	Residential
<b>Capacity for homes</b>	70
<b>Capacity for employment</b>	



### L1-FC16 Tytherington

<b>Site Code</b>	L1-FC16
<b>Address</b>	Land at Tytherington
<b>Ward</b>	Frampton Cotterell Ward
<b>Parish</b>	Tytherington
<b>Map Link</b>	<a href="#">Lens 1 No Green Belt Loss Map</a>
<b>Proposed Use</b>	Residential
<b>Capacity for homes</b>	113
<b>Capacity for employment</b>	



### L1-FC1 Westerleigh and Coalpit Heath

<b>Site Code</b>	L1-FC1
<b>Address</b>	Land off Park Road
<b>Ward</b>	Frampton Cotterell Ward
<b>Parish</b>	Westerleigh and Coalpit Heath
<b>Map Link</b>	<a href="#">Lens 1 No Green Belt Loss Map</a>
<b>Proposed Use</b>	Residential
<b>Capacity for homes</b>	89

**Capacity for  
employment**



## L1-CSCE2 Wickwar

<b>Site Code</b>	L1-CSCE2
<b>Address</b>	Land to West of Sodbury Road
<b>Ward</b>	Chipping Sodbury & Cotswold Edge Ward
<b>Parish</b>	Wickwar
<b>Map Link</b>	<a href="#">Lens 1 No Green Belt Loss Map</a>
<b>Proposed Use</b>	Residential
<b>Capacity for homes</b>	180
<b>Capacity for employment</b>	



## L1-CSCE3 Wickwar

<b>Site Code</b>	L1-CSCE3
<b>Address</b>	Land at Windmill Farm, Sodbury Road, Wickwar
<b>Ward</b>	Chipping Sodbury & Cotswold Edge Ward
<b>Parish</b>	Wickwar
<b>Map Link</b>	<a href="#">Lens 1 No Green Belt Loss Map</a>
<b>Proposed Use</b>	Residential
<b>Capacity for homes</b>	37
<b>Capacity for employment</b>	





## L1-CSCE14 Wickwar

<b>Site Code</b>	L1-CSCE14
<b>Address</b>	Land at Tanhouse Meadows Yate
<b>Ward</b>	Chipping Sodbury & Cotswold Edge Ward & Yate North Ward & Frampton
<b>Parish</b>	Wickwar
<b>Map Link</b>	<a href="#">Lens 1 No Green Belt Loss Map</a>
<b>Proposed Use</b>	Mixed Use
<b>Capacity for homes</b>	1000
<b>Capacity for employment</b>	



## L1-CHAR20 Wickwar

<b>Site Code</b>	L1-CHAR20
<b>Address</b>	Land at Talbots End, Cromhall
<b>Ward</b>	Charfield Ward & Chipping Sodbury & Cotswold Edge Ward
<b>Parish</b>	Wickwar
<b>Map Link</b>	<a href="#">Lens 1 No Green Belt Loss Map</a>
<b>Proposed Use</b>	Residential
<b>Capacity for homes</b>	18
<b>Capacity for employment</b>	



## L1-CSCE6 Wickwar

<b>Site Code</b>	L1-CSCE6
<b>Address</b>	Land west of Sodbury Road
<b>Ward</b>	Chipping Sodbury & Cotswold Edge Ward
<b>Parish</b>	Wickwar
<b>Map Link</b>	<a href="#">Lens 1 No Green Belt Loss Map</a>
<b>Proposed Use</b>	Residential
<b>Capacity for homes</b>	80
<b>Capacity for employment</b>	



## L1-CSCE10 Wickwar

<b>Site Code</b>	L1-CSCE10
<b>Address</b>	Land east of Inglestone Road / Alexander Hosea School, Wickwar, South G
<b>Ward</b>	Chipping Sodbury & Cotswold Edge Ward
<b>Parish</b>	Wickwar
<b>Map Link</b>	<a href="#">Lens 1 No Green Belt Loss Map</a>
<b>Proposed Use</b>	Residential
<b>Capacity for homes</b>	50
<b>Capacity for employment</b>	



## L1-CSCE13 Yate

<b>Site Code</b>	L1-CSCE13
<b>Address</b>	Land at Barnhill, Chipping Sodbury
<b>Ward</b>	Chipping Sodbury & Cotswold Edge Ward & Yate North Ward
<b>Parish</b>	Yate
<b>Map Link</b>	<a href="#">Lens 1 No Green Belt Loss Map</a>
<b>Proposed Use</b>	Residential
<b>Capacity for homes</b>	210
<b>Capacity for employment</b>	



## L1-YA1 Yate

<b>Site Code</b>	L1-YA1
<b>Address</b>	Land to the rear of Home Farm
<b>Ward</b>	Yate North Ward
<b>Parish</b>	Yate
<b>Map Link</b>	<a href="#">Lens 1 No Green Belt Loss Map</a>
<b>Proposed Use</b>	Residential
<b>Capacity for homes</b>	100
<b>Capacity for employment</b>	



